



HOLISTICIMAGING™

RECONSTRUCT THE WORLD



ANNOUNCING UNLIMITED AERIAL 1.2

THE NEXT GENERATION AT, ORTHO, TRUE-ORTHO, DSM SOLUTION.

FREE TRIAL 30 DAY

Holistic Imaging is proud to announce the release of UnlimitedAerial version 1.2 which supports camera configurations even with small overlaps.

All our systems are capable to handle very large amounts of image data as to cover even high demanding projects. Featuring a complete aerial data production pipeline, the production of Aerotriangulation, Digital Surface Models, Orthophotos and True-Orthophotos is now available in our solution. Our unique data visualization option, based on Euclidean's Unlimited Detail Technology, allows for fluently visualize even terabytes of terrain data without any delay.

SUPPORTS NADIR AND OBLIQUE IMAGES FROM AIRPLANE AND UAS



LARGE AND MEDIUM AERIAL CAMERAS




UNMANNED AERIAL SYSTEMS (UAS)


TO THE FOLLOWING PRODUCTS



ORTHOPHOTOS



TRUE ORTHOPHOTOS




DIGITAL SURFACE MODELS



HOLISTICIMAGING™

RECONSTRUCT THE WORLD



NEW FEATURES IN UNLIMITEDAERIAL 1.2

UNLIMITEDAT

- ◆ SIGNIFICANT PERFORMANCE BOOST FOR THE AT PIPELINE

UNLIMITEDDENSE

- IMPROVED SUPPORT FOR CAMERA CONFIGURATIONS EVEN WITH SMALL OVERLAPS
- INCREASED PERFORMANCE FOR SYSTEMS WITH SLOWER GPU'S
- IMPROVED PERFORMANCE FOR MOUNTAINOUS TERRAINS WITH LARGE HEIGHT DIFFERENCES

BUG FIXES

- VARIOUS FIXES AND IMPROVEMENTS
- BUG FIX FOR NON-METRIC SYSTEMS

Join the community of highly satisfied UnlimitedAerial users NOW!

ASK FOR A 30 DAYS TRIAL VERSION

HOLISTIC IMAGING
Meixner & Rüter OG
Nikolaiplatz 4/2. OG-8020 Graz, Austria
+43 676 777 676 0
www.holistic-imaging.com

