




HOLISTICIMAGING™

RECONSTRUCT THE WORLD



ANNOUNCING UNLIMITED AERIAL 1.3

THE NEXT GENERATION AT, ORTHO, TRUE-ORTHO, DSM SOLUTION.

**FREE
TRIAL** 30
DAY

Holistic Imaging is proud to announce the release of UnlimitedAerial version 1.3 that offers radiometric adjustment functionalities and a 3D point cloud generator.

All our systems are capable to handle very large amounts of image data as to cover even high demanding projects. Featuring a complete aerial data production pipeline, the production of Aerotriangulation, Digital Surface Models, Orthophotos and True-Orthophotos is now available in our solution. Our unique data visualization option, based on Euclidean's Unlimited Detail Technology, allows for fluently visualize even terabytes of terrain data without any delay.

SUPPORTS NADIR AND OBLIQUE IMAGES FROM AIRPLANE AND UAS



LARGE AND MEDIUM AERIAL CAMERAS




UNMANNED AERIAL SYSTEMS (UAS)


TO THE FOLLOWING PRODUCTS



ORTHOPHOTOS



TRUE ORTHOPHOTOS




DIGITAL SURFACE MODELS



HOLISTICIMAGING™

RECONSTRUCT THE WORLD



UNLIMITEDAERIAL™

NEW FEATURES IN UNLIMITEDAERIAL 1.3

UNLIMITEDAT

- ◆ IMPROVED FLIGHT STRIP GENERATION
- ◆ INCREASED PERFORMANCE FOR AUTOMATIC MATCHING OF CONTROL POINTS

UNLIMITEDDENSE

- SIGNIFICANT PERFORMANCE BOOST FOR DIGITAL SURFACE MODEL GENERATION
- IMPROVED TRUEORTHO GENERATION FOR SCENES WITH INSUFFICIENT OVERLAP
- NEW RADIOMETRIC ADJUSTMENT FUNCTIONALITIES
- NEW 3D POINT CLOUD EXPORT (LAS FORMAT)
- OPTIMIZED HANDLING OF AREAS WITH NO IMAGE INFORMATION
- IMPROVED SHAPE FILE SUPPORT

BUG FIXES

- VARIOUS FIXES AND IMPROVEMENTS

Join the community of highly satisfied UnlimitedAerial users NOW!

ASK FOR A 30 DAYS TRIAL VERSION

HOLISTIC IMAGING
Meixner & Rüther OG
Nikolaipplatz 4/2.OG-8020 Graz, Austria
+43 676 777 676 0
www.holistic-imaging.com

